

Overview

St. Charles, MO • Township: O'Fallon • Location: 35-47N-3E

0.01 acres, 1 selection



Overview 0.01 acres, 1 selection

St. Charles, MO • Township: O'Fallon • Location: 35-47N-3E

Type: Parcel



Acres	Parcel ID Number	Property Address
0.01	2-0062-5956-04-000A .0000000	539 Summer Winds Ln Unit A Saint Peters, MO 63376-5920

Owner 1	Owner 2	Owner Address
DWAYNE DENTON	STEPHANIE DENTON	539 Summer Winds Ln # A Saint Peters, MO 63376-5920

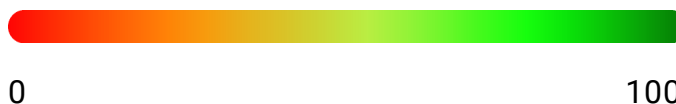
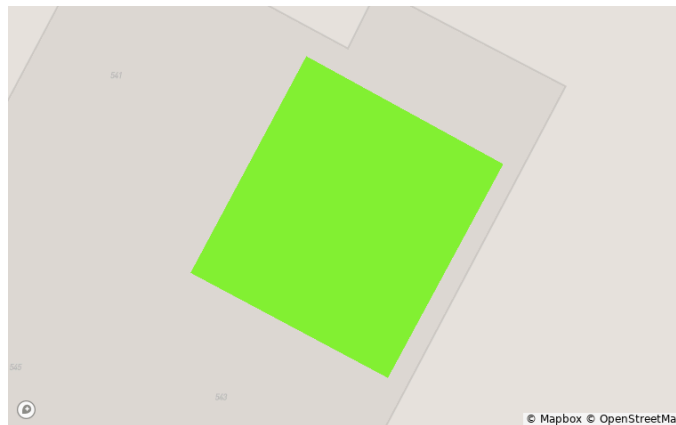
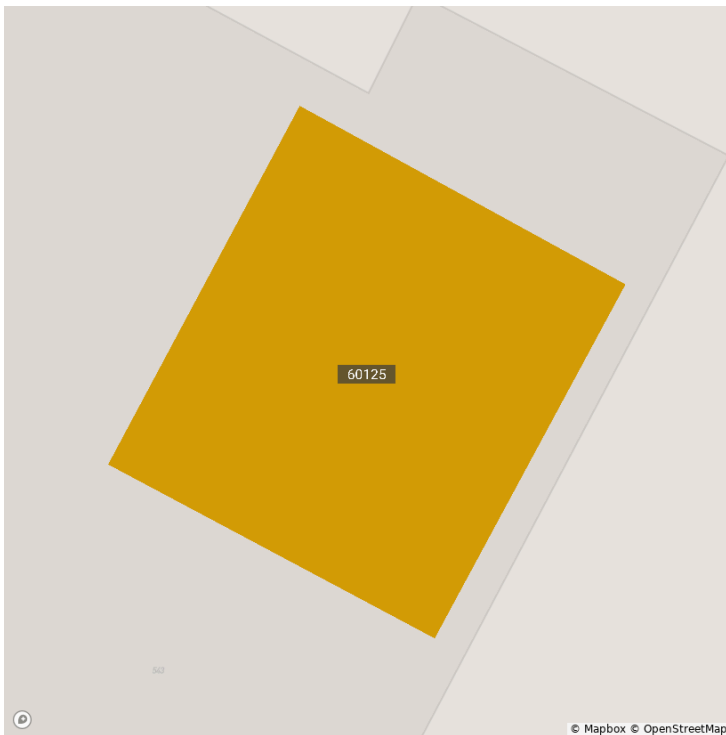
Total Assessed Value	Assessed Land Value	Assessed Improvement Value	Assessed Year
\$23,275	—	—	2024

County Use Description	Legal Description
CONDOMINIUM RESIDENTIAL	SUMMER WINDS CONDO PH1 STG5 BLDG 4 UNIT A

Soils

St. Charles, MO • Township: O'Fallon • Location: 35-47N-3E

0.01 acres, 1 selection



Code	Soil Description	Acres	% of Field	Non-IRR Class	IRR Class	NCCPI
● 60125	Harvester-Urban land complex, 9 to 14 percent slopes	0.0	100.0%	4e	—	61.1

Crop History

St. Charles, MO • Township: O'Fallon • Location: 35-47N-3E

0.01 acres, 1 selection

2023



2022



2021



2020



2019



2018



Crop History

St. Charles, MO • Township: O'Fallon • Location: 35-47N-3E

0.01 acres, 1 selection

All Selections

Crop	2023	2022	2021	2020	2019	2018
Other	0.0%	0.0%	0.0%	0.0%	0.0%	0.0%

Vegetation Index (NDVI)


St. Charles, MO • Township: O'Fallon • Location: 35-47N-3E

0.01 acres, 1 selection

2024



2023



2022




2021



2020



2019



Vegetation Index (NDVI)

St. Charles, MO • Township: O'Fallon • Location: 35-47N-3E

0.01 acres, 1 selection

Year	2024	2023	2022	2021	2020	2019
Standard Deviation	0	0	2	1	0	1
Mean	50	51	54	43	46	46
Min	50	51	52	42	46	44
Max	50	51	58	44	47	48





Flood (FEMA Report)

St. Charles, MO • Township: O'Fallon • Location: 35-47N-3E

0.01 acres, 1 selection



Flood Hazard Zone

	% of Selection	Acres
 100 Year Flood Zone (1% annual chance of flooding)	0.0%	0.0
 500 Year Flood Zone (0.2% annual chance of flooding)	0.0%	0.0
 Regulatory Floodway	0.0%	0.0
 No Flood Hazard Zone	0.0%	0.0

Wetlands

	% of Selection	Acres
 Assorted Wetlands	0.0%	0.0

FSA Overview

St. Charles, MO • Township: O'Fallon • Location: 35-47N-3E

0.01 acres, 1 selection




CLU	Acres
1 	0.01

Historical Imagery


St. Charles, MO • Township: O'Fallon • Location: 35-47N-3E

0.01 acres, 1 selection


2022




2020




2018



2016



2014



2012

